

Limited Stop Service  
**535**  
 Express Service  
**576**  
 Express Service  
**597**

Effective 5/30/09  
 Limited Stop/Express Routes

Serving:  
**Downtown Minneapolis**  
 I-35W  
**Richfield**



MN School of Business  
 Nicollet Avenue  
 66th Street  
 Penn Avenue  
 Best Buy Headquarters  
 76th Street

**Bloomington**  
 Southtown Shopping Center  
 Lyndale Avenue  
 South Bloomington Transit Center  
 Normandale College  
 Masonic Home

All buses on these routes are wheelchair accessible.



**Monday-Friday Northbound**  
 from Bloomington and Richfield to downtown Minneapolis

route number	102nd St S and 2nd Ave S	South Bloomington Transit Center	Lyndale Ave S and 86th St S	66th St S and I-35W	Penn Ave and 66th St S	76th St and Newton Ave S	Knox Avenue Park & Ride	MN School of Business	I-35W and Lake St	5th Ave S and 4th St S	Downtown Minneapolis
	12	11	10	9	8	7	6	5	4	2	1
<b>AM</b>											
576	6:01	6:08	6:14	—	—	6:21	6:23	—	6:34	6:41	6:42
576	6:30	6:37	6:43	—	—	6:51	6:53	—	7:04	7:11	7:12
576	7:04	7:11	7:17	—	—	7:24	7:26	—	7:36	7:43	7:44
576	7:34	7:41	7:47	—	—	7:54	7:56	—	8:06	8:13	8:14
576	8:04	8:11	8:17	—	—	8:24	8:26	—	8:36	8:43	8:44
576	8:34	8:41	8:47	—	—	8:54	8:56	—	9:06	9:13	9:14
<b>PM</b>											
576	4:18	4:25	—	—	—	4:33	—	—	4:35	4:45	4:52
576	4:48	4:55	—	—	—	5:03	—	—	5:05	5:15	5:22
576	5:18	5:25	—	—	—	5:26	—	—	5:28	5:38	5:45
576	5:48	5:55	—	—	—	5:56	—	—	5:58	6:08	6:15
576	6:18	6:25	—	—	—	6:26	—	—	6:28	6:38	6:45

Shaded times denote rush-hour service. See fare panel at right for rush-hour fares.

**Monday-Friday Southbound**  
 from downtown Minneapolis to Richfield and Bloomington

route number & letter	Gateway Ramp	4th Ave S and 7th St S	I-35W and Lake St	MN School of Business	Knox Avenue Park & Ride	76th St and Newton Ave S	Penn Ave and 66th St S	66th St S and I-35W	Lyndale Ave S and 86th St S	South Bloomington Transit Center	102nd St S and 2nd Ave S
	1	3	4	5	6	7	8	9	10	11	12
<b>AM</b>											
576A	7:09	7:12	7:18	7:30	—	7:32	—	—	7:40	7:47	—
576	4:06	4:09	4:15	—	4:26	4:28	—	—	4:53	5:00	5:03
576B	4:21	4:24	4:30	—	4:43	4:45	—	—	5:08	5:15	5:18
576B	4:36	4:39	4:45	—	4:58	5:00	—	—	5:23	5:30	5:33
576B	4:51	4:54	5:00	—	5:13	5:15	—	—	5:38	5:45	5:48
576	5:06	5:09	5:15	—	5:28	5:30	—	—	5:53	6:00	6:03
576B	5:22	5:25	5:31	—	5:44	5:46	—	—	6:08	6:15	6:18
576	5:37	5:40	5:46	—	5:59	6:01	—	—	6:24	6:31	6:34
576C	5:51	5:54	6:00	—	6:13	6:15	—	—	6:38	6:45	6:48
<b>PM</b>											
576	4:26	4:29	4:35	—	4:48	4:50	—	—	5:13	5:20	5:23
576B	4:41	4:44	4:50	—	5:03	5:05	—	—	5:28	5:35	5:38
576B	4:56	4:59	5:05	—	5:18	5:20	—	—	5:41	5:48	5:51
576	5:11	5:14	5:20	—	5:33	5:35	—	—	5:56	6:03	6:06
576B	5:26	5:29	5:35	—	5:48	5:50	—	—	6:11	6:18	6:21
576	5:41	5:44	5:50	—	6:03	6:05	—	—	6:26	6:33	6:36

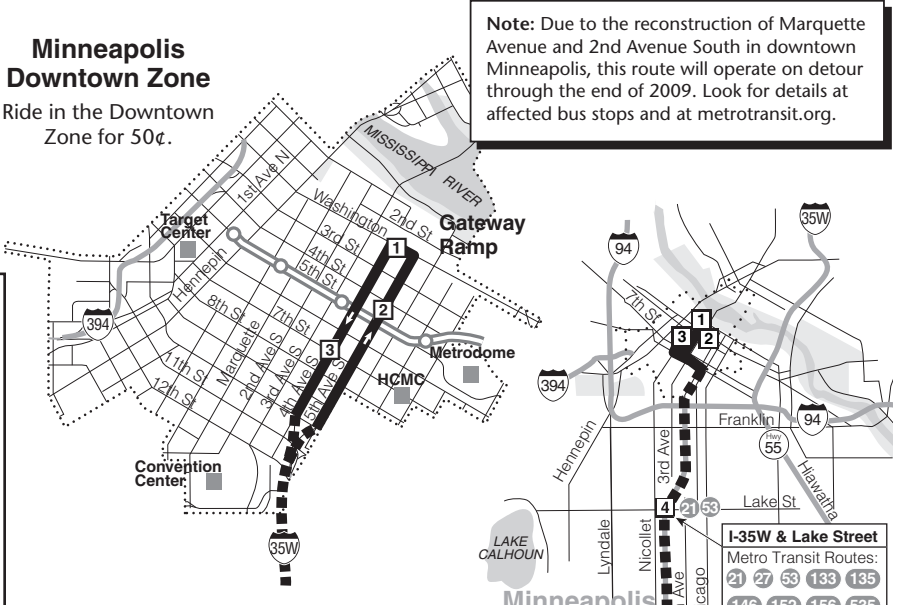
Shaded times denote rush-hour service. See fare panel at right for rush-hour fares.

Service operates Monday through Friday except on the following holidays: New Year's Day, Memorial Day, Independence Day, Labor Day, Thanksgiving and Christmas. Metro Transit may operate reduced service on days before or after Independence Day, Thanksgiving, Christmas or New Year's Day. Look for details in *Connect* on buses and trains prior to these holidays.

For all-day service to the Knox Ave. Park and Ride, see Route 535 (other side).

**Route 576**

**Minneapolis Downtown Zone**  
 Ride in the Downtown Zone for 50¢.



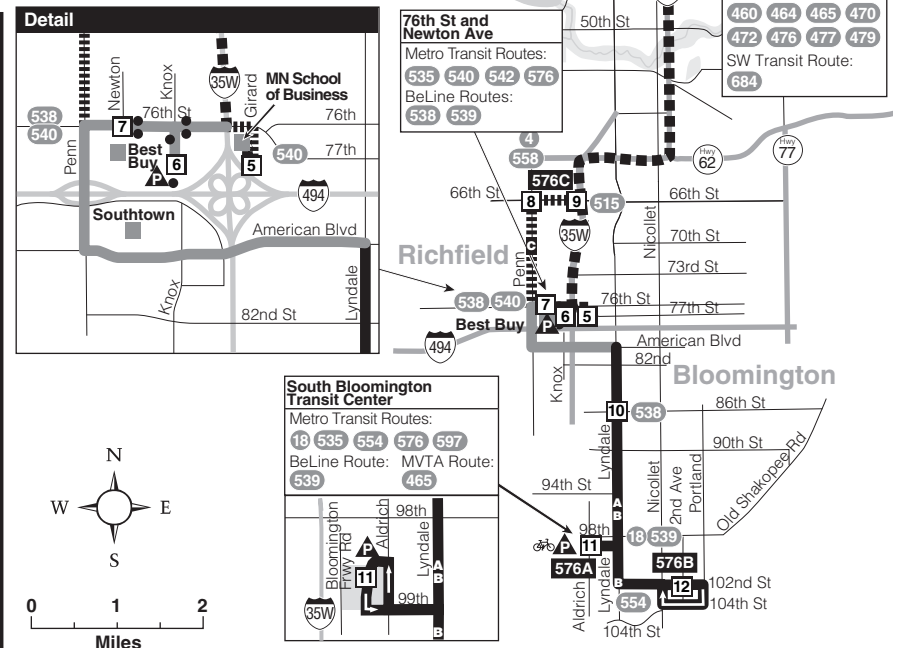
Note: Due to the reconstruction of Marquette Avenue and 2nd Avenue South in downtown Minneapolis, this route will operate on detour through the end of 2009. Look for details at affected bus stops and at metrotransit.org.

**Park & Ride Lot Locations**  
 Park free at these lots while you commute. No overnight parking.

**Richfield**  
**Knox Avenue Park & Ride** - park in lot close to Knox Avenue along I-494, south of Best Buy building.

**Bloomington**  
**South Bloomington Transit Center** - Aldrich Avenue and 99th Street.

- 3** Timepoint on schedule  
Find the timepoint nearest your stop, and use that column of the schedule. Your stop may be between timepoints.
- Regular Bus Route**  
Bus will pick up or drop off customers at any bus stop along this route.
- Express Route**  
Bus does not pick up or drop off customers on these route segments.
- Limited Service**  
Only certain trips take this route.
- Limited Stop Service**  
On Limited Stop routes, bus serves only these stops.
- Designated Bus Stop**  
On Limited Stop routes, bus serves only these stops.
- Connecting Routes to transfer to/from**  
See those route schedules for details.
- Light Rail**  
Trains will pick up or drop off customers at any station along this route.
- Park & Ride Lot**  
Park free at these lots while you commute.
- Bike Locker**  
These sites have weatherproof bike storage for rent.
- Transfer Point**  
Several routes serve this stop.



**Route 597**

**Monday-Friday Northbound**  
 from Bloomington to downtown Minneapolis

route number	Normandale College	Normandale Village	102nd St and France Ave	Masonic Home	Hampshire Ave and 111th St	Old Shakopee Rd and France Ave S	St Luke's Lutheran Church	South Bloomington Transit Center	I-35W and Lake St	5th Ave S and 4th St S	Downtown Minneapolis
	12	11	10	9	8	7	6	5	4	2	1
<b>AM</b>											
597	6:01	6:04	6:09	—	—	6:12	6:17	6:21	6:32	6:39	6:40
597	6:35	6:38	6:44	—	—	6:52	6:56	7:01	7:12	7:19	7:20
597	7:01	7:04	7:10	—	—	7:18	7:22	7:27	7:38	7:45	7:46
597	7:35	7:38	7:44	—	—	7:52	7:56	8:01	8:12	8:19	8:20
<b>PM</b>											
597	3:40	3:47	3:53	—	—	3:57	4:01	4:06	4:17	4:24	4:25
597	4:14	4:21	4:27	—	—	4:31	4:35	4:40	4:51	4:58	5:00

Connects with Route 597 at 6:21 AM for service to downtown Minneapolis. Shaded times denote rush-hour service. See fare panel at right for rush-hour fares.

**Monday-Friday Southbound**  
 from downtown Minneapolis to Bloomington

route number & letter	Gateway Ramp	4th Ave S and 7th St S	I-35W and Lake St	South Bloomington Transit Center	St Luke's Lutheran Church	France Ave S and Old Shakopee Rd	Hampshire Ave and 111th St	Masonic Home	102nd St S and France Ave	Normandale Village	Normandale College
	1	3	4	5	6	7	8	9	10	11	12
<b>AM</b>											
597E	—	6:41	6:43	6:46	6:52	6:58	—	—	—	—	—
597B	4:11	4:14	4:20	4:37	4:40	—	—	—	4:47	4:53	4:57
597C	4:21	4:24	4:30	4:47	4:50	—	—	—	5:04	5:10	5:14
597B	4:41	4:44	4:50	5:09	5:12	—	—	—	5:19	5:25	5:29
597C	4:51	4:54	5:00	5:20	5:23	—	—	—	5:37	5:43	5:47
597C	5:11	5:14	5:20	5:41	5:44	—	—	—	5:57	6:03	6:07
597B	5:20	5:23	5:29	5:50	5:53	—	—	—	6:00	6:06	6:10
597C	5:44	5:47	5:53	6:12	6:15	—	—	—	6:27	6:33	6:37
<b>PM</b>											
597B	4:26	4:29	4:35	4:54	4:57	—	—	—	5:06	5:12	5:16
597C	4:36	4:39	4:45	5:04	5:07	—	—	—	5:14	5:20	5:24
597B	4:56	4:59	5:05	5:24	5:27	—	—	—	5:32	5:38	5:42
597C	5:06	5:09	5:15	5:34	5:37	—	—	—	5:42	5:48	5:52
597B	5:26	5:29	5:35	5:54	5:57	—	—	—	6:00	6:06	6:10
597C	5:46	5:49	5:55	6:14	6:17	—	—	—	6:21	6:27	6:31

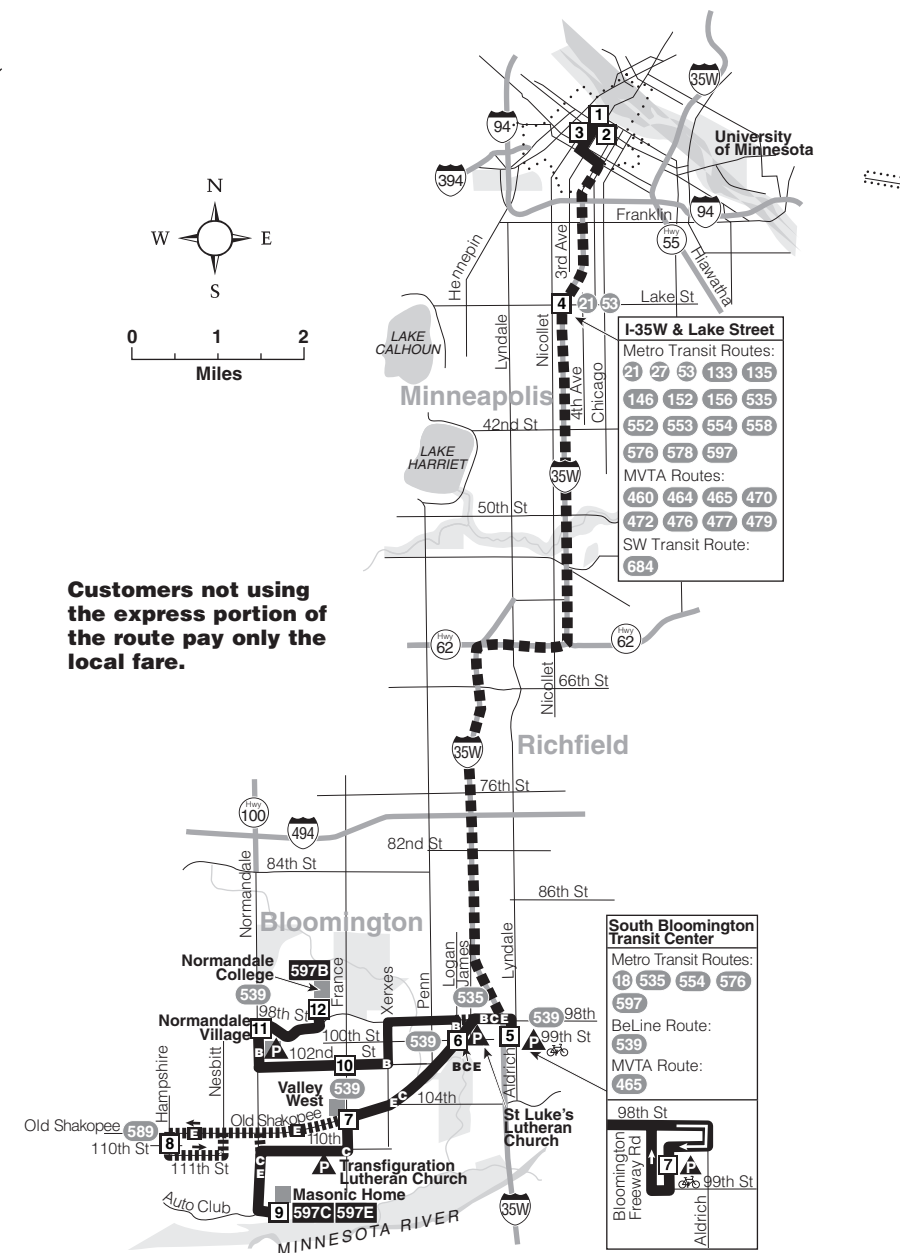
Continues as Route 597 from Route 535 from downtown Minneapolis. See Route 535 schedule for details. Shaded times denote rush-hour service. See fare panel at right for rush-hour fares.

Note: Due to the reconstruction of Marquette Avenue and 2nd Avenue South in downtown Minneapolis, this route will operate on detour through the end of 2009. Look for details at affected bus stops and at metrotransit.org.

**Park & Ride Lot Locations**  
 Park free at these lots while you commute. No overnight parking.

**Bloomington**  
**South Bloomington Transit Center** - Aldrich Avenue and 99th Street.  
**St. Luke's Lutheran Church** - 1701 Old Shakopee Road West - west side of church in rows closest to 100th Street. Do not park in row adjacent to Old Shakopee.  
**Normandale Village** - 98th Street & Normandale Boulevard.  
**Transfiguration Lutheran Church** - 4001 West 110th Street - northwest corner of lot near bus shelter.

Customers not using the express portion of the route pay only the local fare.



**Fare Information**

Adults	Local Fare	non-rush hours	rush hours
		\$1.75	\$2.25
Express Fare	\$2.25	\$3.00	
Seniors (65+)	Local Fare	\$ .75	\$2.25
Youth (6-12) & Medicare card holders	Express Fare	\$ .75	\$3.00
Persons with disabilities	any trip	\$ .75	\$ .75

Rush hours: Monday-Friday 6:00-9:00 am & 3:00-6:30 pm  
 Local fare is charged on light rail.

**Reduced Fares**  
 Please tell the bus driver before you pay your fare if you qualify for a fare listed below. On rail, be ready to show fare inspectors you qualify for the reduced fare.

**These fares apply only during non-rush hours:**  
**Seniors (65+):** To qualify, show a Minnesota driver's license/state ID with a **T** endorsement.  
**Youth:** Ages 6-12 qualify for a reduced fare.  
**Medicare card holders:** To qualify show Medicare card along with photo ID.

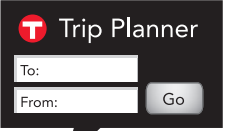
**These fares are in effect at all times:**  
**Persons with Disabilities:** To qualify, show your Metro Mobility card or transfer, Metro Transit temporary ID with a photo ID or Minnesota driver's license/state ID with an **A** or **L** endorsement. For information on certification, call Customer Relations at 612-373-3333.  
**Children:** Ages 5 and under ride free (limit 3) when accompanied by a paid fare.  
**Downtown Zone:** Ride in the Downtown Zone for 50¢.  
**Young Adults:** Students and workers ages 17 and under may qualify for a discounted Young Adult Card - contact your school or employer.

**Fare Cards** Save money purchasing fare cards at Metro Transit stores, 175 retail outlets or at metrotransit.org.

**Fareboxes** Buses accept U.S. bills and coins. Change is not available.

**Transfers** give you unlimited rides on buses and trains - for 2 1/2 hours. Ask for one when you pay your cash fare. Transfers are automatically embedded on fare cards and rail tickets. To transfer from bus to rail using a SuperSaver Stored Value Card, you must ask the bus driver for a rail transfer.

**Special Note:**  
 For all-day service to Richfield and Bloomington, see other side for the Route 535.



metrotransit.org

612-373-3333

Schedule subject to change.

Traffic and weather conditions may delay buses. Please have exact fare ready. Bus fareboxes and drivers do not make change.

This document is available in alternate formats to individuals with disabilities by calling 612-349-7365 (TTY 612-341-0140).



# Route 535

## Monday-Friday Southbound

from downtown Minneapolis to Richfield and Bloomington

Route number & letter	Gateway Ramp	4th Ave S and 7th St S	1-35W and Lake St	Nicollet Ave and Diamond Lk Rd	Nicollet Ave and 66th St	6th St and I-35W	Knox Avenue Park & Ride	76th St and Newton Ave S	American Blvd and Morgan Circle	James Ave S and 94th St	St. Luke's Lutheran Church Park & Ride	South Bloomington Transit Center	Normandale Community College	Downtown Minneapolis
1	3	4	5	6	7	8	9	10	11	12	13	14		
<b>AM</b>														
535C	6:02	6:05	6:09	6:15	6:19	6:21	—	6:25	6:29	6:34	—	6:40		
535D	6:32	6:35	6:39	6:45	6:49	6:51	—	6:54	6:58	7:03	—	7:10	7:18	
535D	7:01	7:04	7:08	7:14	7:18	7:21	—	7:25	7:29	7:34	—	7:41	7:49	
535C	7:30	7:33	7:38	7:44	7:48	7:51	—	7:55	7:59	8:04	—	8:08		
535D	7:56	7:59	8:04	8:10	8:14	8:17	—	8:21	8:25	8:30	—	8:34	8:42	
535D	8:26	8:29	8:33	8:39	8:43	8:46	—	8:50	8:54	—	—	9:00	9:08	
535D	8:59	9:02	9:06	9:12	9:16	9:19	—	9:23	9:27	—	—	9:33	9:41	
535D	9:29	9:32	9:36	9:42	9:46	9:49	—	9:53	9:57	—	—	10:03	10:11	
535D	9:59	10:02	10:06	10:12	10:16	10:19	—	10:23	10:27	—	—	10:33	10:41	
535D	10:29	10:32	10:36	10:42	10:46	10:49	—	10:53	10:57	—	—	11:03	11:11	
535D	10:59	11:02	11:06	11:12	11:16	11:19	—	11:23	11:27	—	—	11:33	11:41	
535D	11:29	11:32	11:36	11:42	11:46	11:49	—	11:53	11:57	—	—	12:03	12:11	
535D	11:59	12:02	12:06	12:12	12:16	12:19	—	12:23	12:27	—	—	12:33	12:41	
<b>PM</b>														
535D	12:29	12:32	12:36	12:42	12:46	12:49	—	12:53	12:57	—	—	1:03	1:11	
535D	12:59	1:02	1:06	1:12	1:16	1:19	1:23	1:26	1:31	—	—	1:37	1:45	
535D	1:29	1:32	1:36	1:42	1:46	1:49	1:53	1:56	2:01	—	—	2:07	2:15	
535D	1:59	2:02	2:06	2:12	2:16	2:19	2:23	2:26	2:31	—	—	2:37	2:45	
535D	2:33	2:36	2:40	2:46	2:50	2:53	2:57	3:00	3:05	—	—	3:11	3:19	
535D	3:04	3:07	3:12	3:18	3:22	3:25	3:29	3:32	3:37	—	—	3:45	3:56	
535D	3:38	3:41	3:47	3:53	3:57	4:00	4:05	4:08	4:13	—	—	4:21	4:32	
<b>Routes 576 and 597 provide rush-hour express service during this time</b>														
535D	6:11	6:14	6:19	6:25	6:30	6:33	6:38	6:41	6:46	—	—	6:53	6:56	7:04
535B	6:41	6:44	6:49	6:55	6:59	7:02	7:06	7:09	7:14	—	—	7:21	7:24	
535D	7:12	7:15	7:19	7:25	7:29	7:32	7:36	7:39	7:44	—	—	7:50	7:58	
535D	8:11	8:14	8:18	8:24	8:28	8:31	8:34	8:36	8:40	—	—	8:46	8:54	
535D	9:11	9:14	9:18	9:24	9:28	9:31	9:34	9:36	9:40	—	—	9:46	9:54	
535A	10:11	10:14	10:18	10:24	10:28	10:30	10:33	10:35						
535A	11:11	11:14	11:18	11:24	11:28	11:30	11:33	11:35						

Continues as Route 597 for service south of the South Bloomington Transit Center. See Route 597 for details.

Shaded times denote rush-hour service. See fare panel on other side for rush-hour fares.

Service operates Monday through Friday except on the following holidays: New Year's Day, Memorial Day, Independence Day, Labor Day, Thanksgiving and Christmas.

Metro Transit may operate reduced service on days before or after Independence Day, Thanksgiving, Christmas or New Year's Day. Look for details in *Connect* on buses and trains prior to these holidays.

## Monday-Friday Northbound

from Bloomington and Richfield to downtown Minneapolis

Route number	Normandale Community College	South Bloomington Transit Center	St. Luke's Lutheran Church Park & Ride	James Ave S and 94th St	American Blvd and Morgan Circle	76th St and Newton Ave S	Knox Avenue Park & Ride	I-35W and Lake St	Nicollet Ave and 66th St	Nicollet Ave and Diamond Lk Rd	I-35W and Lake St	4th Ave S and 7th St S	Gateway Ramp	Downtown Minneapolis
14	13	12	11	10	9	8	7	6	5	4	2	1		
<b>AM</b>														
535	5:04	5:08	—	5:15	5:18	5:20	5:24	5:26	5:30	5:35	5:41	5:42		
535	5:34	5:38	—	5:45	5:48	5:50	5:54	5:56	6:00	6:05	6:12	6:13		
<b>Routes 576 and 597 provide rush-hour express service during this time</b>														
535	8:01	8:09	—	8:16	8:21	8:24	8:28	8:31	8:35	8:40	8:48	8:49		
535	8:27	8:31	—	8:38	8:43	8:45	8:49	8:52	8:56	9:01	9:08	9:09		
535	8:53	9:01	—	9:08	9:12	9:14	9:18	9:21	9:25	9:30	9:37	9:38		
535	9:23	9:31	—	9:37	9:41	9:43	9:47	9:50	9:54	9:59	10:05	10:06		
535	9:53	10:01	—	10:07	10:11	10:13	10:17	10:20	10:24	10:29	10:35	10:36		
535	10:23	10:31	—	10:37	10:41	10:43	10:47	10:50	10:54	10:59	11:05	11:06		
535	10:53	11:01	—	11:07	11:11	11:13	11:17	11:20	11:24	11:29	11:35	11:36		
535	11:23	11:31	—	11:37	11:41	11:43	11:47	11:50	11:54	11:59	12:05	12:06		
535	11:53	12:01	—	12:07	12:11	12:13	12:17	12:20	12:24	12:29	12:35	12:36		
<b>PM</b>														
535	12:23	12:31	—	12:37	12:41	12:43	12:47	12:50	12:54	12:59	1:05	1:06		
535	12:53	1:01	—	1:07	1:11	1:13	1:17	1:20	1:24	1:29	1:35	1:36		
535	1:23	1:31	—	1:37	1:41	1:43	1:47	1:50	1:54	1:59	2:05	2:06		
535	1:50	1:58	—	2:02	2:09	2:13	—	2:17	2:20	2:24	2:29	2:35	2:36	
535	2:20	2:28	—	2:32	2:39	2:43	—	2:47	2:50	2:54	2:59	3:06	3:07	
535	2:44	2:52	—	2:56	3:03	3:07	—	3:11	3:14	3:18	3:23	3:30	3:31	
535	3:13	3:21	—	3:25	3:32	3:37	—	3:41	3:44	3:48	3:53	4:00	4:01	
535	3:43	3:51	—	3:55	4:02	4:07	—	4:11	4:14	4:18	4:23	4:31	4:32	
535	4:13	4:21	—	4:25	4:32	4:37	—	4:41	4:44	4:48	4:54	5:02	5:03	
535	4:43	4:51	—	4:55	5:02	5:07	—	5:11	5:14	5:19	5:24	5:31	5:32	
535	5:13	5:21	—	5:25	5:31	5:36	—	5:40	5:43	5:47	5:52	5:59	6:00	
535	5:47	5:55	—	6:01	6:06	—	6:10	6:13	6:17	6:22	6:29	6:30		
535	6:17	6:25	—	6:31	6:35	—	6:39	6:42	6:46	6:51	6:58			
535	7:13	7:21	—	7:26	7:30	—	7:34	7:37	7:41	7:46	7:52	7:53		
535	8:13	8:21	—	8:26	8:30	—	8:34	8:37	8:41	8:46	8:52	8:53		
535	9:14	9:22	—	9:27	9:30	—	9:34	9:37	9:41	9:46	9:52	9:53		
535	10:14	10:22	—	10:27	10:30	—	10:34	10:36	10:40	10:45	10:51	10:52		

Shaded times denote rush-hour service. See fare panel on other side for rush-hour fares.

### It's easy to ride – Here's how:

#### Bus:

- 1 Arrive at your stop a few minutes early.
- 2 Check the sign above the windshield for the route number and letter. Unsure it is the right one? Ask your driver.
- 3 Pay your fare with:
  - Cash:** Put bills, coins or tokens in the farebox. Change is not available. If you need to change buses or ride rail, ask for a transfer.
  - Go-To Card:** Touch your card to the reader. A transfer is embedded.
  - SuperSaver 31-Day Pass:** Insert it in the reader. A transfer is embedded.
  - SuperSaver Stored Value Card:** Insert it in the reader. A bus-only transfer is embedded. To transfer to rail, ask for a rail-only transfer.
- 4 **Routes 535, 576 and 597:** On buses leaving downtown, pay your fare when you leave the bus. The time you exit the bus determines the fare amount.
- 5 Take a seat and watch for your stop.
- 6 About one block from your stop, pull the cord above the window to signal the driver. Please have your fare ready (see #3 for payment options).

#### Rail:

- 1 Arrive at your station a few minutes early.
- 2 Purchase a ticket from the station's vending machine or touch your Go-To Card to the station's card reader before boarding.
- 3 You must have a valid ticket, transfer, Go-To Card or an activated SuperSaver 31-Day Pass to ride. A fare inspector randomly will ask to see proof of payment. A SuperSaver Stored Value Card cannot be used on rail.
- 4 Move toward the closest door as the train nears your station. Push the blue button to open the door.

#### These rules apply for the comfort and safety of all customers:

- No eating, smoking, alcohol or littering. Beverages in covered containers are allowed.
- Anything that interferes with safe operation of the vehicle is prohibited.
- Those who try to ride without paying a fare will be charged with a misdemeanor and fined \$180.

## Route 535

### Approximate Bus Frequency

Minutes between buses on this route:

Rush Hours	Midday	Evening	Owl	Saturday	Sunday/Hol.
6-9 am and 3:00-6:30 pm			1 am-5 am		
30*	30	60	—	—	—

Note: These times are averages and may apply only to the main portion of the route. Refer to the schedule for details.

\* 30 minute frequency southbound in the AM and northbound in the PM. See routes 576 and 597 for additional northbound AM and southbound PM service.

### Reading a schedule a step-by-step guide

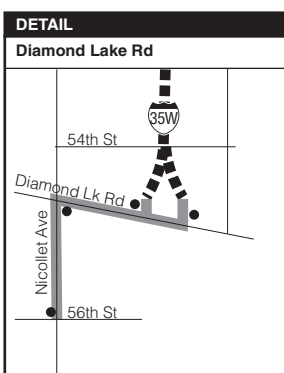
- 1 Find the schedule for the day of the week and the direction you plan to travel.
- 2 Find the **timepoints** nearest your origin and destination. Timepoints are shown on the route map. Bus stops may be between timepoints.
- 3 Read downward in a column to see **times** when a trip will be at a given timepoint. Read the times across to the right to see when the trip reaches other timepoints. If no time is shown, that trip does not serve the area of that timepoint.
- 4 The route number in the left column will appear in the sign above the windshield.

Route number & letter	Gateway Ramp	4th Ave S and 7th St S	1-35W and Lake St	Nicollet Ave and Diamond Lk Rd	Nicollet Ave and 66th St	6th St and I-35W	Knox Avenue Park & Ride	76th St and Newton Ave S	American Blvd and Morgan Circle	James Ave S and 94th St	St. Luke's Lutheran Church Park & Ride	South Bloomington Transit Center	Normandale Community College	Downtown Minneapolis
535	6:02	6:05	6:09	6:15	6:19	6:21	—	6:25	6:29	6:34	—	6:40		

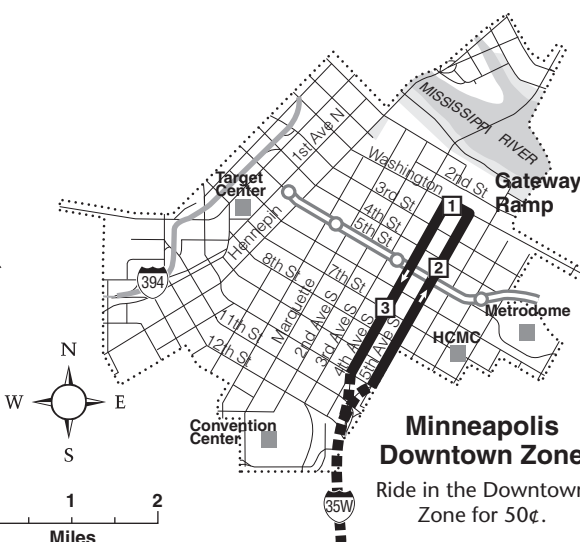
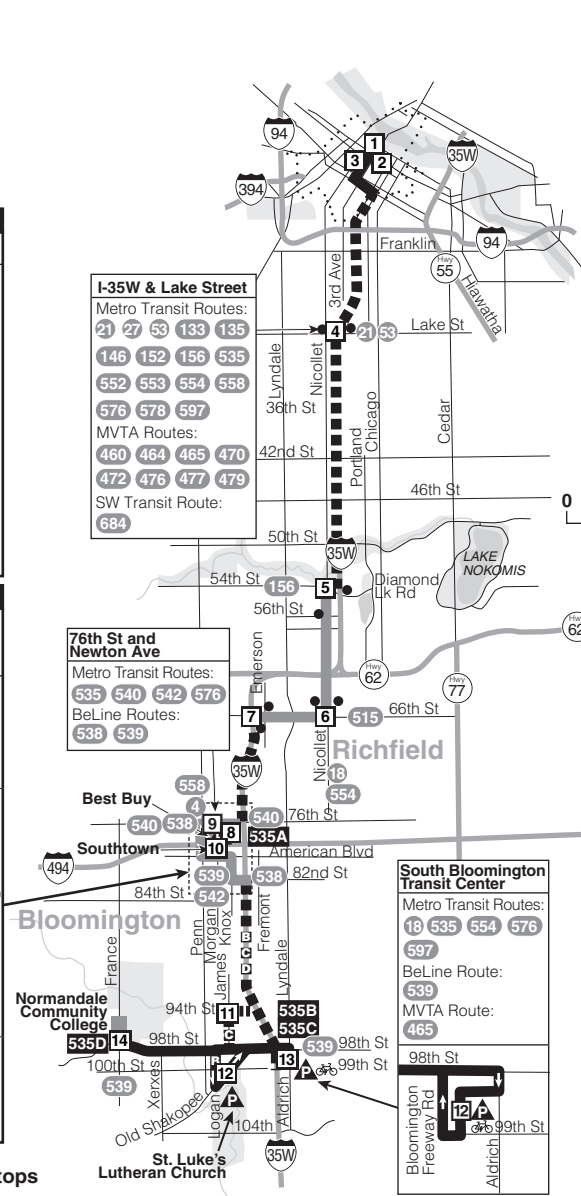
### Park & Ride Lot Locations

Park free at these lots while you commute. No overnight parking.

- Richfield**  
Knox Avenue Park & Ride - park in lot close to Knox Avenue along I-494 south of Best Buy building.
- Bloomington**  
South Bloomington Transit Center - Aldrich Avenue and 99th Street.  
St. Luke's Lutheran Church - 1701 Old Shakopee Road West - west side of church in rows closest to 100th Street. Do not park in row adjacent to Old Shakopee.



Note: Limited Stop Service stops only at the designated stops.



- 3 **Timepoint on schedule**  
Find the timepoint nearest your stop, and use that column of the schedule. Your stop may be between timepoints.
- Regular Bus Route**  
Bus will pick up or drop off customers at any bus stop along this route.
- Non-Stop Service**  
Bus does not pick up or drop off customers on these route segments.
- Limited Stop Service**  
Bus serves only designated bus stops.
- Designated Bus Stop**  
On Limited Stop routes, bus serves only these stops.
- Limited Service**  
Only certain trips take this route.
- Route Ending Point**  
Bus trips from downtown with the indicated letter end at this point. Letter is found in schedules and on bus destination signs.
- Route Letter**  
Indicates which trips travel on this section of the route. Letter is found in schedules and on bus destination signs.
- Connecting Routes to transfer to/from**  
See those route schedules for details.
- Light Rail**  
Trains will pick up or drop off customers at any station along this route.
- Park & Ride Lot**  
Park free at these